

[Gobernalia] Weather Information

Extension Key: **gb_weather**

Copyright 2000-2004, Maximo Cuadros [Gobernalia Global Net S.A - GrupoBBVA] , <maximo.cuadros@grupobbva.com>

This document is published under the Open Content License available from <http://www.opencontent.org/opl.shtml>

The content of this document is related to TYPO3 - a GNU/GPL CMS/Framework available from www.typo3.com

Table of Contents

[Gobernalia] Weather Information.....1	Users manual.....1
Introduction.....1	Known problems.....1
What does it do?.....1	To-Do list.....1
Screenshots.....1	Changelog.....1

Introduction




What does it do?

- Overview; This extension extract the weather info of National Weather Service Internet Weather Source (<http://weather.noaa.gov>) and put it on your typo3 site.

Note: Too can extract info from Yahoo Weather (<http://weather.yahoo.com>) but use it under your responsibility, because this source not is public.

Screenshots

- Some examples of [Gobernalia] Weather Information in action:

[Gobernalia] Weather Information		
Madrid / Barajas (Spain)	Oulu / (Finland)	Berlin-Tegel / (Germany)
9 C° 	-6 C° 	2 C° 
Max: 9 C° / Min: 8 C°	Max: -6 C° / Min: -13 C°	Max: 3 C° / Min: 2 C°
Dew Point: 7 C°	Dew Point: -7 C°	Dew Point: 0 C°
Pressure: 1026 hPa	Pressure: 1025 hPa	Pressure: 1032 hPa
Humidity: 87%	Humidity: 92%	Humidity: 86%
Visibility: >9 km	Visibility: <1,6 km	Visibility: >9 km

FORECAST FOR MADRID

28° C 
Max: 27° C
Min: 15° C **Soleado**

Fells Like: 28° C
Dewpoint: 8° C
Barometer: 1017 mb
Humity: 28%
Sunrise: 7:22 am
Sunset: 7:21 pm
Visibility: 1500 km

Users manual

- Install the extension
- Configure the constants if u need a diferent measures of km and celsius, take a look at Constant Editor of your template.

Eg.:

```
plugin.tx_gbweather.temperature = f
plugin.tx_gbweather.distance = mi
```

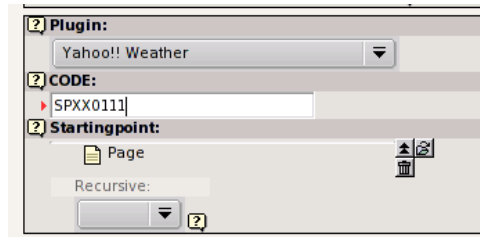
- Go to this extension and edit "template.tmpl" with your html, you must use the tags:

###CITY###	The name of the city for this temperatures
###COUNTRY###	The name of the country
###LOCATION###	Extra information about the location of the weather station
###NOW###	Actual temperature
###MAX###	Max Temperature of the day
###MIN###	Min Temperature of the day
###SKY###	How looks like the sky now (Fair, Sunny, etc)
###DEWPOINT###	Dewpoint Temperature
###BAROMETER###	Barometer Value
###HUMIDITY###	Humidity Value
###VISIBILITY###	Visibility on km

- Insert the extension where you want, and inert on the field "CODE" the NOAA Code or Yahoo Code for the country, you can search the NOAA Code (OACI) at: <http://www.nws.noaa.gov/tg/site/loc.shtml>. You can use more than 1 code at time only put a "," bettewen, to u can mix NOAA codes and Yahoo Codes. Exmplae CODE: "LEMD,SPXX0111,GCXO"

Eg.:

If the url of your country is <http://weather.yahoo.com/forecast/SPXX0050.html>
 Your code is SPXX0050



- Done

Known problems

- Email me with any.

To-Do list

- Make a weather history with cache database.

Changelog

- 1.1.3 First stable working version.
- 2.1.0 New version with more features and NOAA Support